



Meridian Solar Farm

EN010169

Volume 2


Plans

**2.10 Statutory or Non-
Statutory Sites or Features
of Historic Environment
Plan – Section B Grid
Connection**

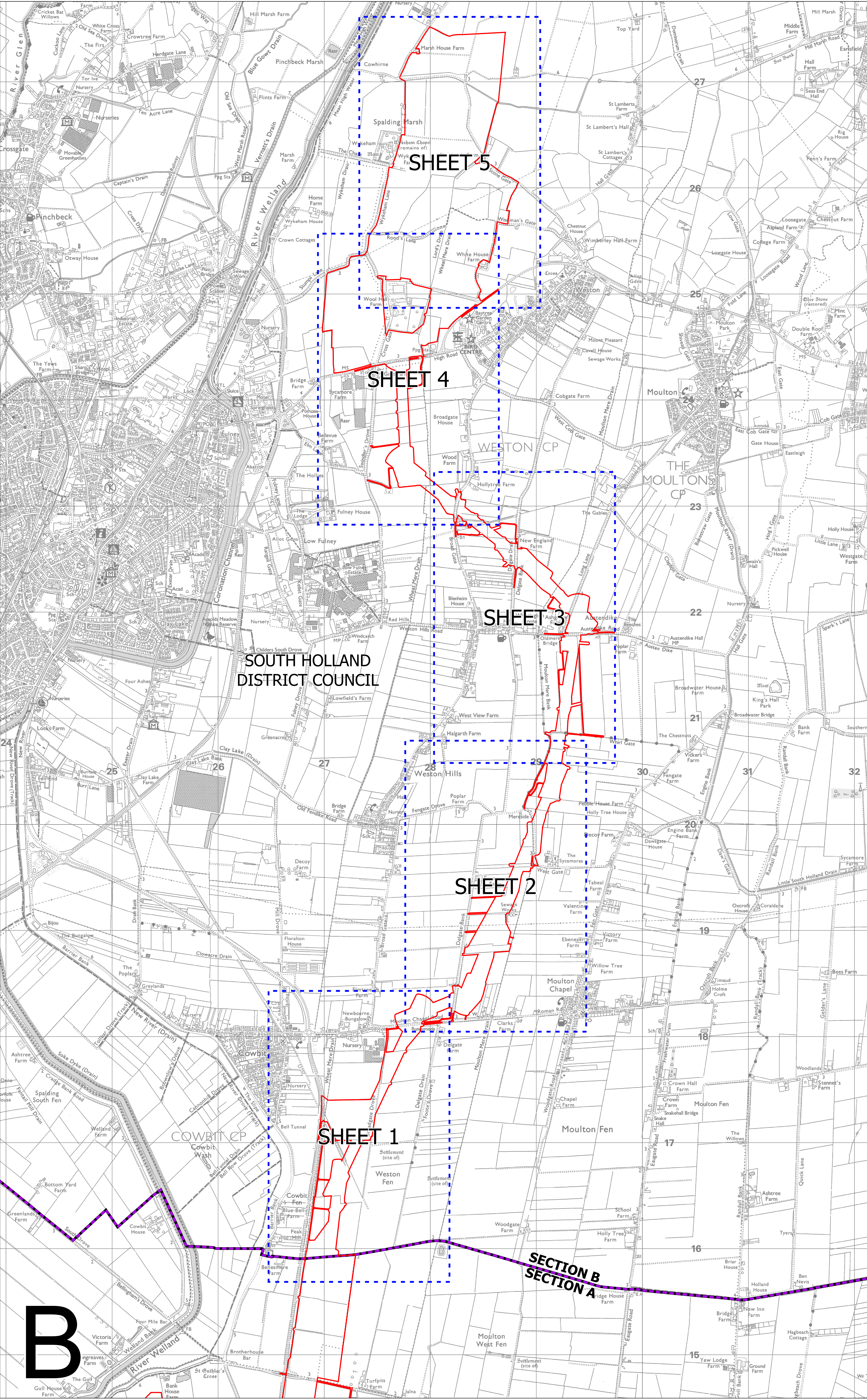
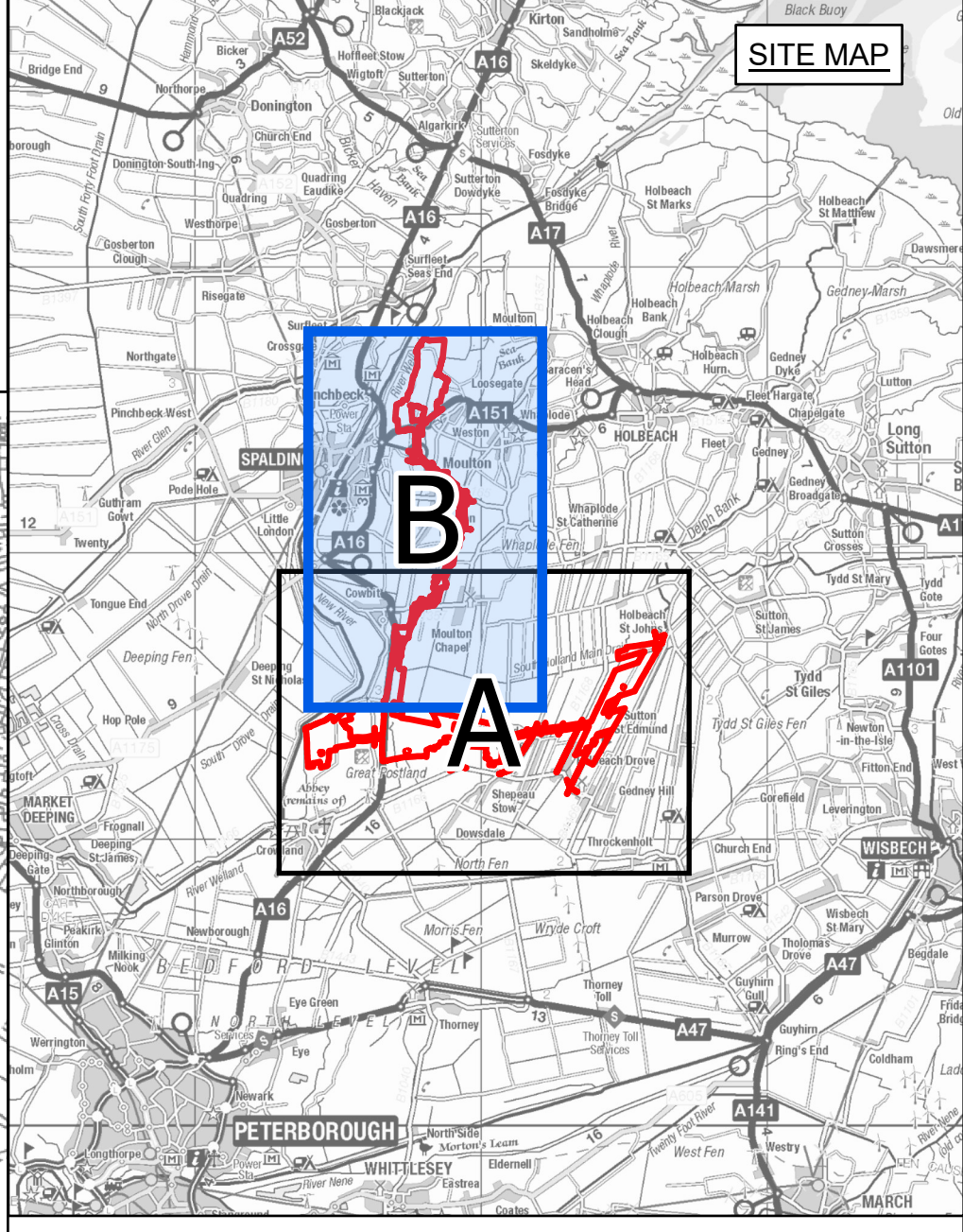
APFP Regulation 5(2)(m)

Infrastructure Planning (Applications:
Prescribed Forms and Procedure)
Regulations 2009

March 2026



MERIDIAN SOLAR FARM
 STATUTORY OR NON-STATUTORY SITES OR FEATURES OF THE HISTORIC ENVIRONMENT
 KEY PLAN
 REGULATION 5(2)(m)
 SECTION B SHEET 1 OF 1



LEGEND

- Sheet index
- Section boundary
- Order Limits

Notes
 This drawing is scaled at paper size A0, therefore any prints taken at smaller sizes will affect accuracy of the measurement units and should not be scaled against.
 Contains OS data © Crown copyright 2025

Coordinate System: British National Grid
 Sheet X Centroid Coordinate: 528035 Sheet Y Centroid Coordinate: 321176

0 300 600 900 1,200 Metres

BACKGROUND MAPPING INFORMATION HAS BEEN REPRODUCED FROM THE ORDNANCE SURVEY BY PERMISSION OF ORDNANCE SURVEY OF THE CONTROLLER OF HIS MAJESTY'S STATIONERY OFFICE. © CROWN COPYRIGHT AND DATABASE RIGHTS (2025) ORDNANCE SURVEY AC000080122

Issue	Date	Remarks	Drawn	Checked	Approved
0	MAR26	FOR DCO SUBMISSION	TS	AK	AT

Title
 MERIDIAN SOLAR FARM
 STATUTORY OR NON-STATUTORY
 SITES OR FEATURES
 OF THE HISTORIC ENVIRONMENT
 KEY PLAN
 REGULATION 5(2)(m)
 SECTION B SHEET 1 OF 1




Application Number
 ENO10169

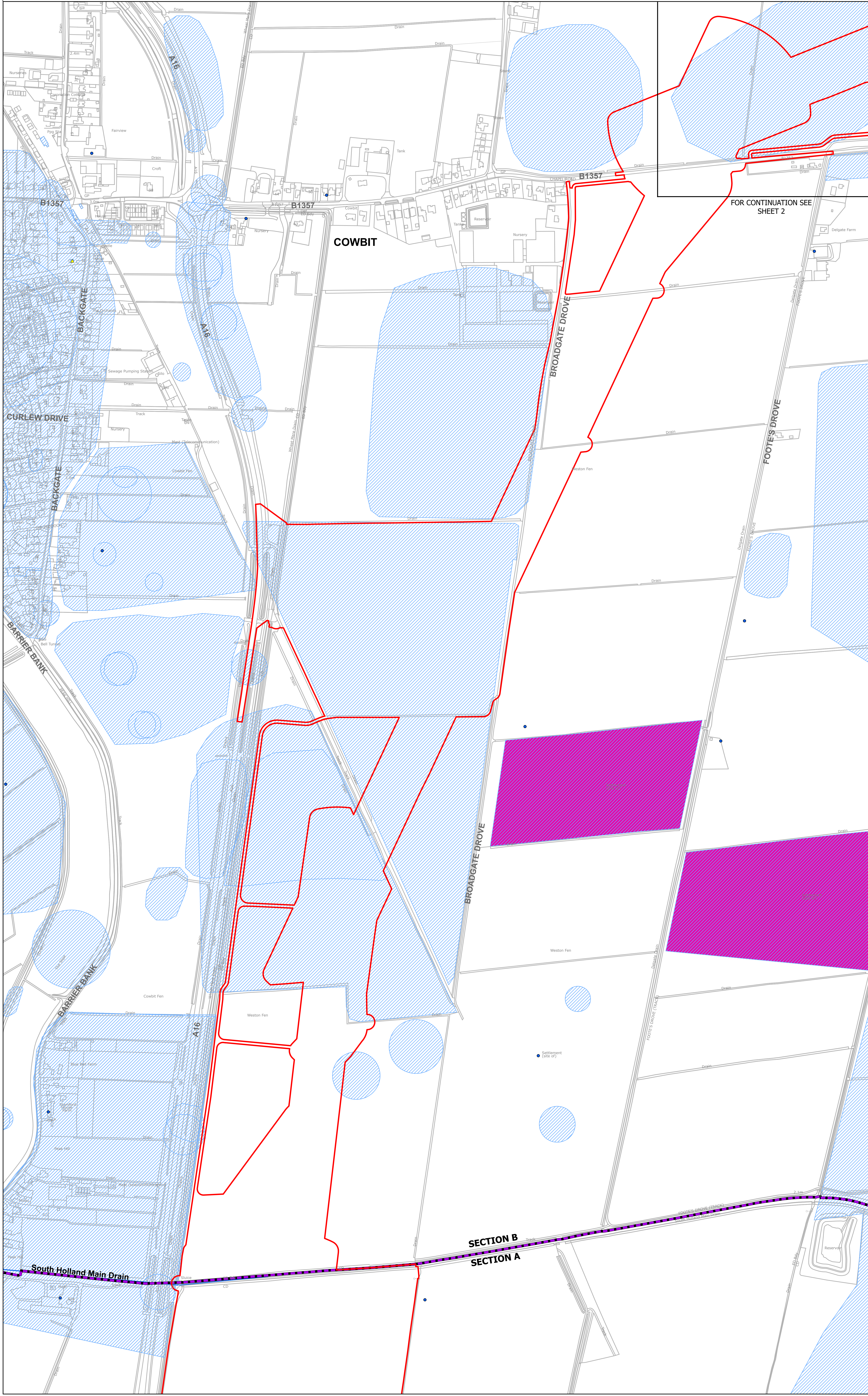
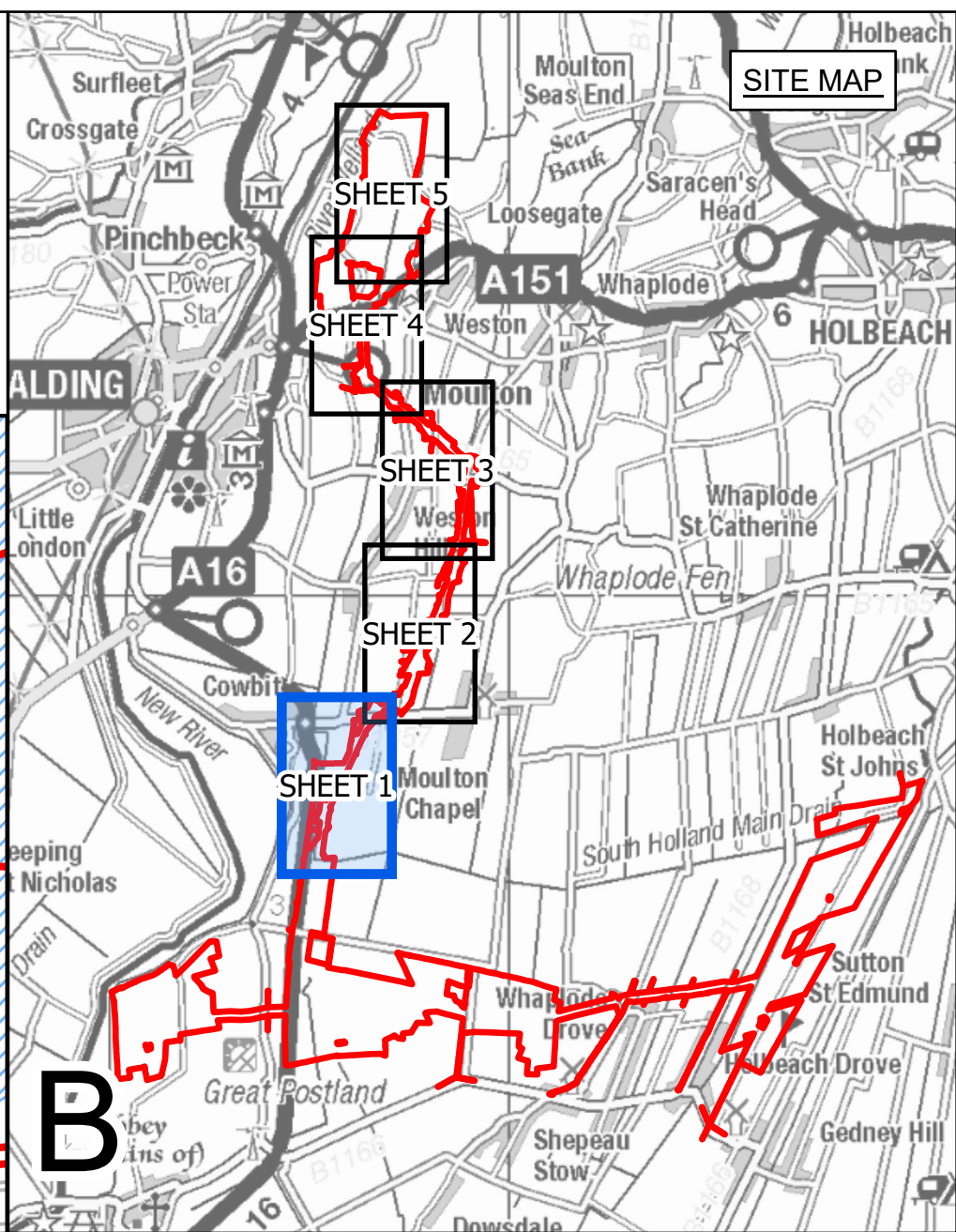
Meridian Drawing Reference
 DCO_B/HE/KP/01

Scale	Sheet Size	Sheet	Issue
1:12,000	A0	SHEET 1 OF 1	0

B



MERIDIAN SOLAR FARM
 STATUTORY OR NON-STATUTORY SITES OR FEATURES OF THE HISTORIC ENVIRONMENT
 REGULATION 5(2)(m)
 SECTION B SHEET 1 OF 5



- LEGEND**
- Section boundary
 - Sheet index outline
 - Order Limits
 - HER Monument - Point
 - HER Monument - Line
 - HER Monument - Polygon
 - Scheduled Monument
 - Listed Building (Grade)
 - II

FOR CONTINUATION SEE SHEET 2

Further information on Historic Environment Record (HER) monuments and points is provided within ES Appendix 8-2: Cultural Heritage Desk Based Assessment (Doc Ref. 6.3).

Notes
 This drawing is scaled at paper size A0, therefore any prints taken at smaller sizes will affect accuracy of the measurement units and should not be scaled against.

Contains OS data © Crown copyright 2025
 © Historic England 2025. Contains Ordnance Survey data © Crown copyright and database right 2025.
 Contains Lincolnshire's Historic Environment Record data

Coordinate System: British National Grid
 Sheet X Centroid Coordinate: 527328 Sheet Y Centroid Coordinate: 317060

BACKGROUND MAPPING INFORMATION HAS BEEN REPRODUCED FROM THE ORDNANCE SURVEY BY PERMISSION OF ORDNANCE SURVEY OF THE CONTROLLER OF HIS MAJESTY'S STATIONERY OFFICE. © CROWN COPYRIGHT AND DATABASE RIGHTS (2025) ORDNANCE SURVEY AC000808122


Issue	Date	Remarks	Drawn	Checked	Approved
0	MAR26	FOR DCO SUBMISSION	TS	AK	AT

Title
 MERIDIAN SOLAR FARM
 STATUTORY OR NON-STATUTORY SITES OR FEATURES OF THE HISTORIC ENVIRONMENT
 REGULATION 5(2)(m)
 SECTION B SHEET 1 OF 5

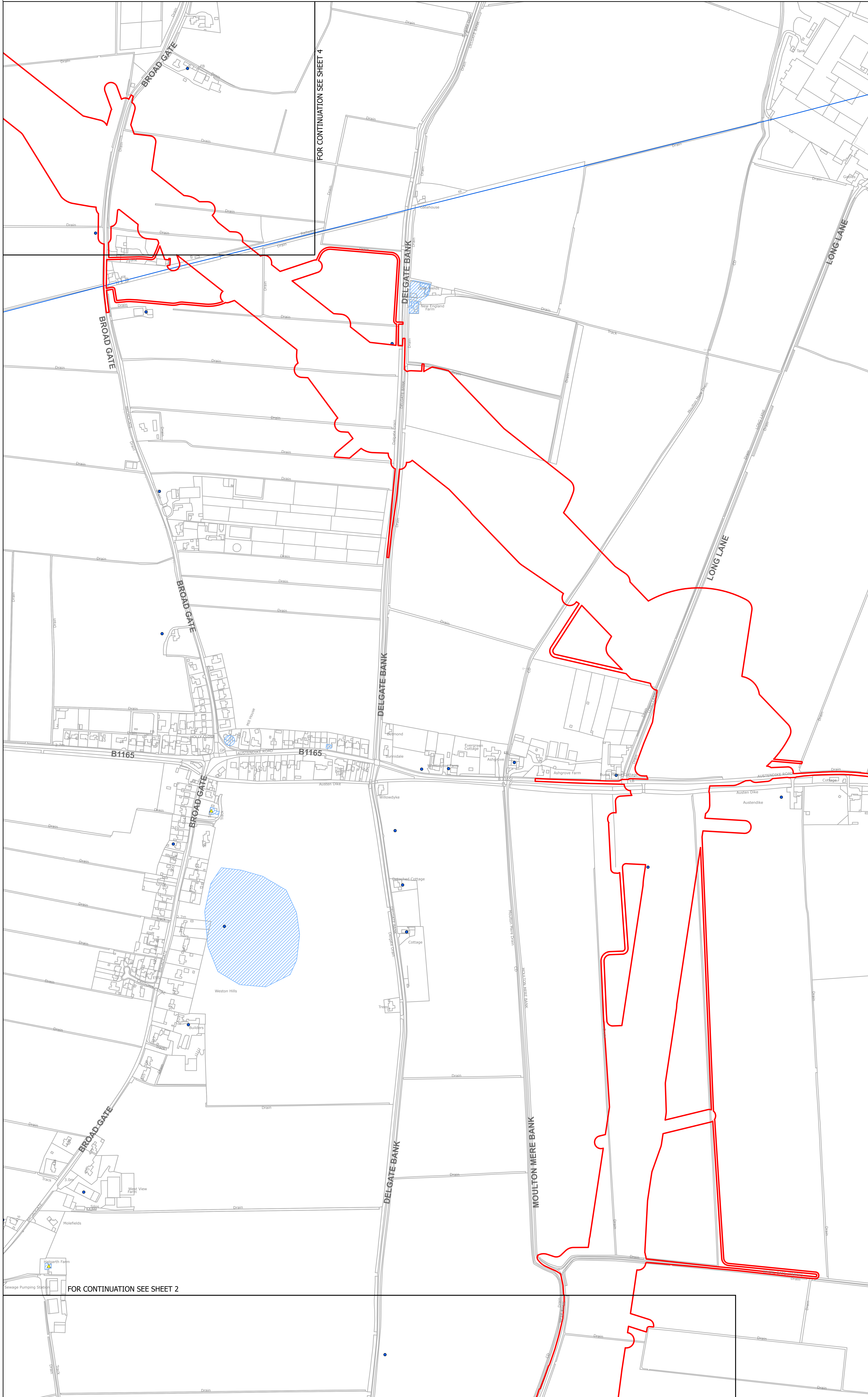
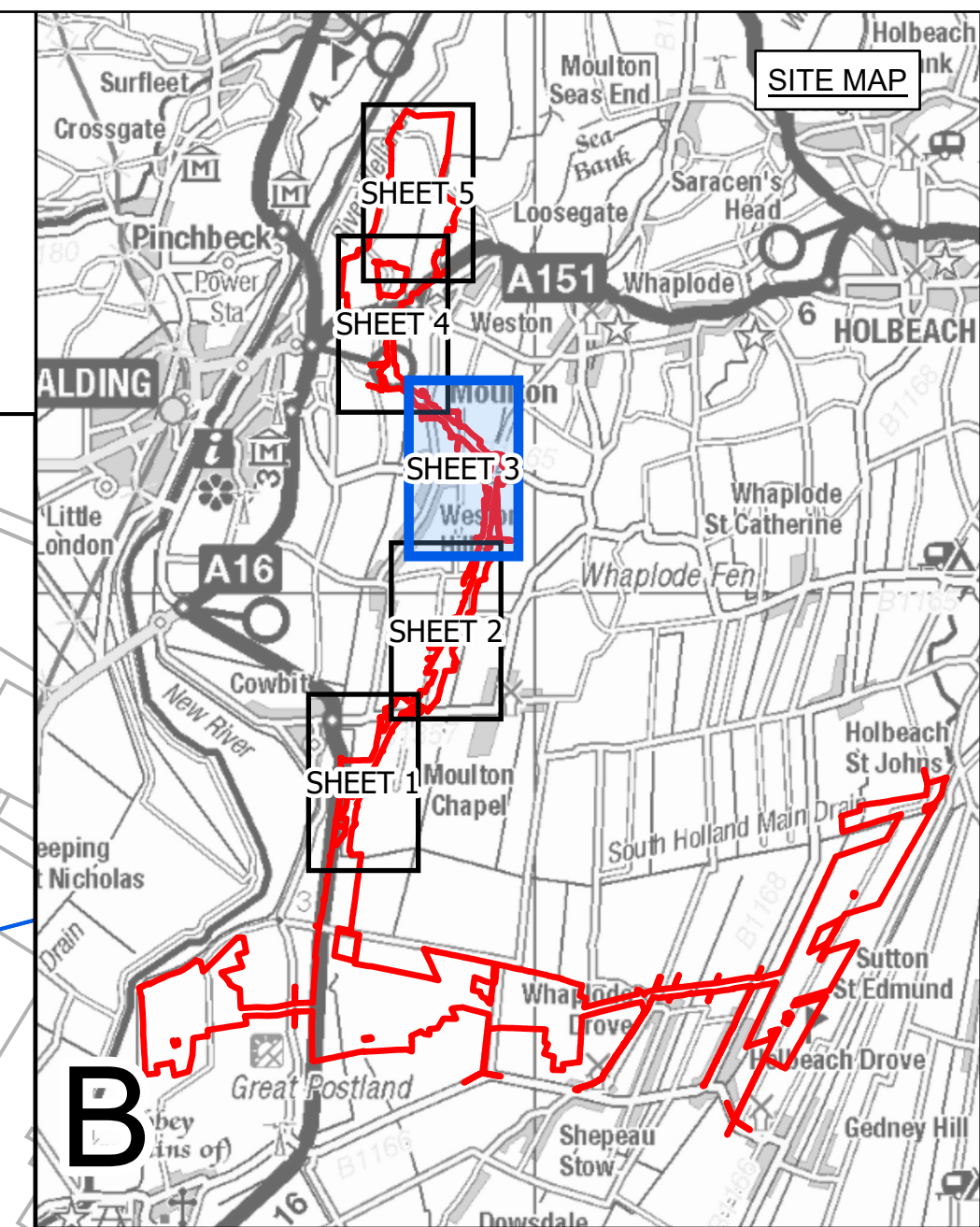
Application Number
 EN010169

Meridian Drawing Reference
 DCO_B/HE/PS/01

Scale	Sheet Size	Sheet	Issue
1:2,500	A0	SHEET 1 OF 5	0



MERIDIAN SOLAR FARM
 STATUTORY OR NON-STATUTORY SITES OR FEATURES OF THE HISTORIC ENVIRONMENT
 REGULATION 5(2)(m)
 SECTION B SHEET 3 OF 5



FOR CONTINUATION SEE SHEET 4

FOR CONTINUATION SEE SHEET 2

- LEGEND**
- Section boundary
 - Sheet index outline
 - Order Limits
 - HER Monument - Point
 - HER Monument - Line
 - HER Monument - Polygon
 - Listed Building (Grade)**
 - II

Further information on Historic Environment Record (HER) monuments and points is provided within ES Appendix B-2: Cultural Heritage Desk Based Assessment (Doc Ref. 6.3).

Notes
 This drawing is scaled at paper size A0, therefore any prints taken at smaller sizes will affect accuracy of the measurement units and should not be scaled against.

Contains OS data © Crown copyright 2025
 © Historic England 2025. Contains OrdnanceSurvey data © Crown copyright and database right 2025.
 Contains Lincolnshire's Historic Environment Record data

Coordinate System: British National Grid
 Sheet X Centroid Coordinate: 528888 Sheet Y Centroid Coordinate: 321951



BACKGROUND MAPPING INFORMATION HAS BEEN REPRODUCED FROM THE ORDNANCE SURVEY BY PERMISSION OF ORDNANCE SURVEY OF THE CONTROLLER OF HIS MAJESTY'S STATIONERY OFFICE. © CROWN COPYRIGHT AND DATABASE RIGHTS (2025) ORDNANCE SURVEY AC0000808122

Issue	Date	Remarks	Drawn	Checked	Approved
0	MAR26	FOR DCO SUBMISSION	TS	AK	AT


Title
 MERIDIAN SOLAR FARM
 STATUTORY OR NON-STATUTORY
 SITES OR FEATURES
 OF THE HISTORIC ENVIRONMENT
 REGULATION 5(2)(m)
 SECTION B SHEET 3 OF 5



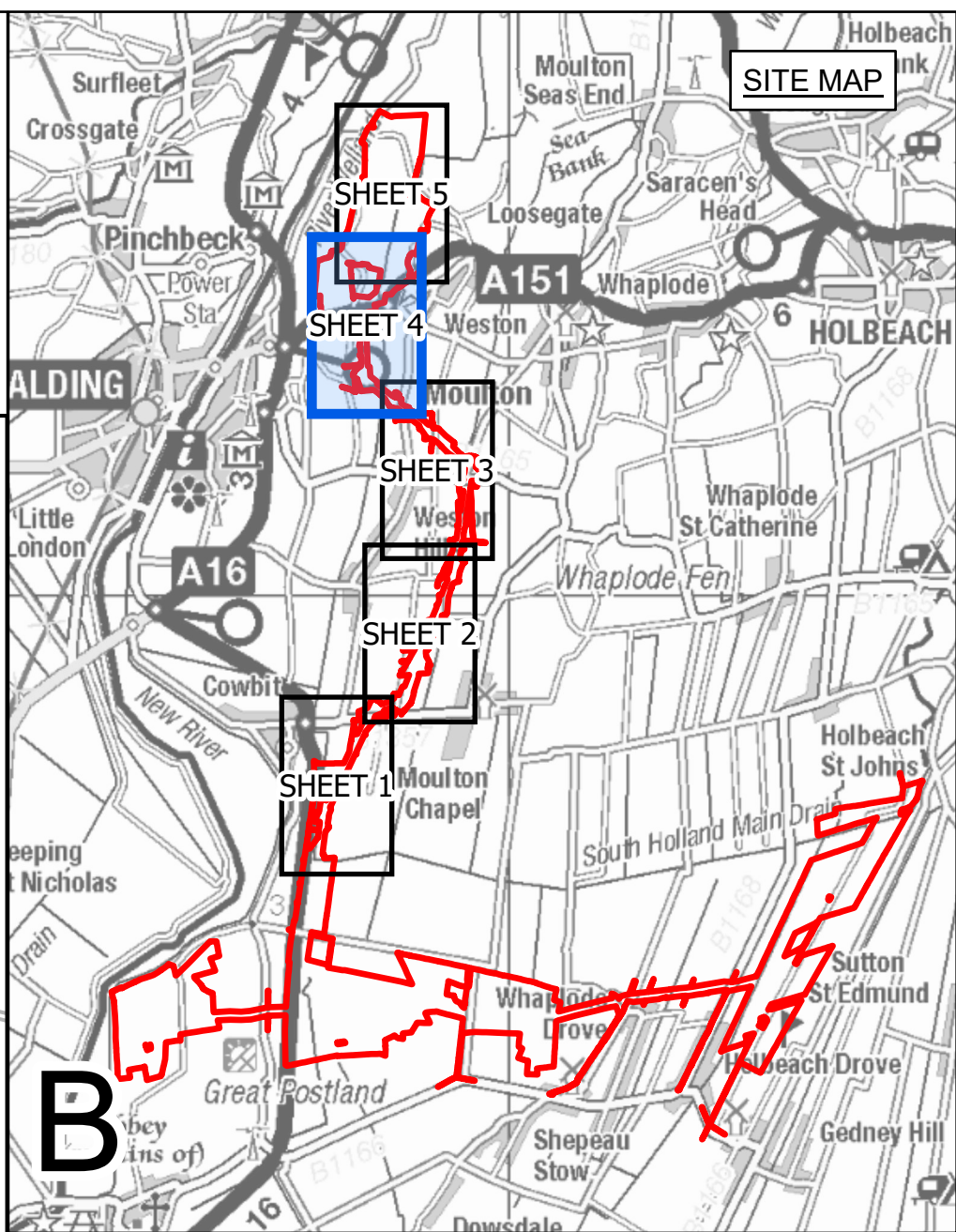
Application Number: EN010169

Meridian Drawing Reference: DCO_B/HE/PS/03

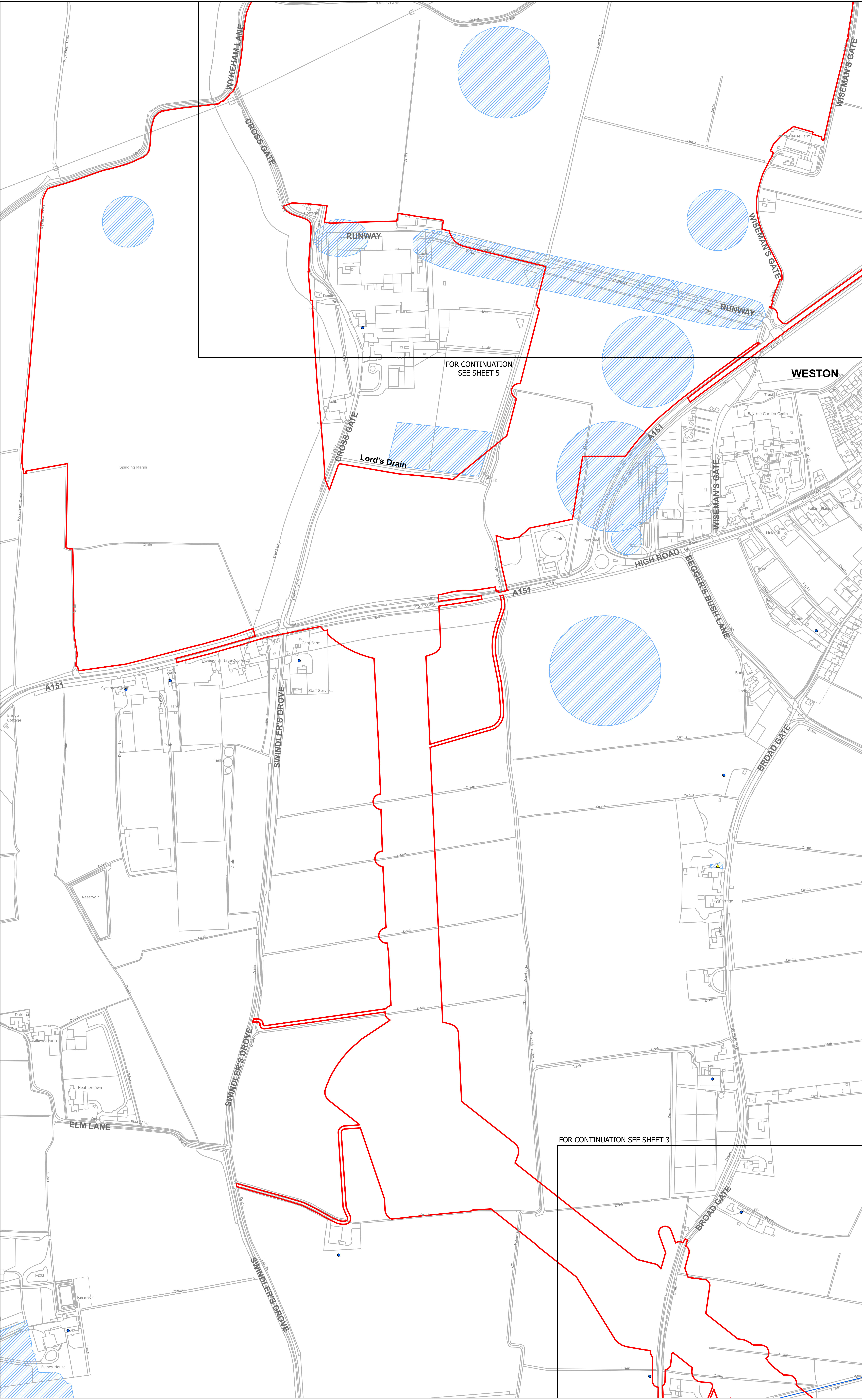
Scale	Sheet Size	Sheet	Issue
1:2,500	A0	SHEET 3 OF 5	0



MERIDIAN SOLAR FARM
 STATUTORY OR NON-STATUTORY SITES OR FEATURES OF THE HISTORIC ENVIRONMENT
 REGULATION 5(2)(m)
 SECTION B SHEET 4 OF 5



- LEGEND**
- Section boundary
 - Sheet index outline
 - Order Limits
 - HER Monument - Point
 - HER Monument - Line
 - HER Monument - Polygon
 - Listed Building (Grade)**
 - II



FOR CONTINUATION
SEE SHEET 5

WESTON

FOR CONTINUATION
SEE SHEET 3

Further information on Historic Environment Record (HER) monuments and points is provided within ES Appendix B-2: Cultural Heritage Desk Based Assessment (Doc Ref. 6.3).

Notes
 This drawing is scaled at paper size A0, therefore any prints taken at smaller sizes will affect accuracy of the measurement units and should not be scaled against.

Contains OS data © Crown copyright 2025
 © Historic England 2025. Contains OrdnanceSurvey data © Crown copyright and databasright 2025.
 Contains Lincolnshire's Historic Environment Record data

Coordinate System: British National Grid
 Sheet X Centroid Coordinate: 527793 Sheet Y Centroid Coordinate: 324198



BACKGROUND MAPPING INFORMATION HAS BEEN REPRODUCED FROM THE ORDNANCE SURVEY BY PERMISSION OF ORDNANCE SURVEY OF THE CONTROLLER OF HIS MAJESTY'S STATIONERY OFFICE. © CROWN COPYRIGHT AND DATABASE RIGHTS (2025) ORDNANCE SURVEY AC0000808122

Issue	Date	Remarks	Drawn	Checked	Approved
0	MAR26	FOR DCO SUBMISSION	TS	AK	AT


Title
 MERIDIAN SOLAR FARM
 STATUTORY OR NON-STATUTORY
 SITES OR FEATURES
 OF THE HISTORIC ENVIRONMENT
 REGULATION 5(2)(m)
 SECTION B SHEET 4 OF 5



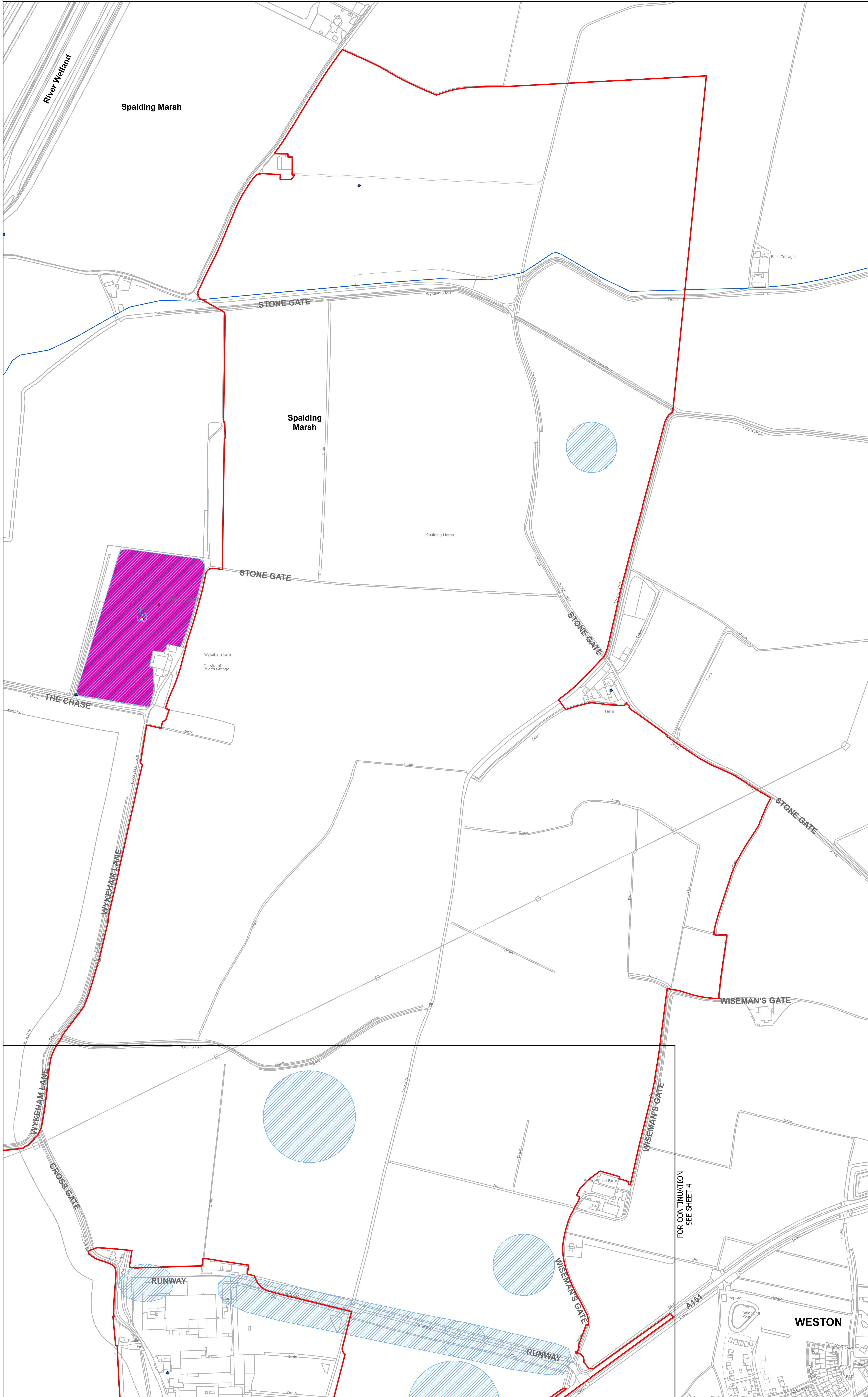
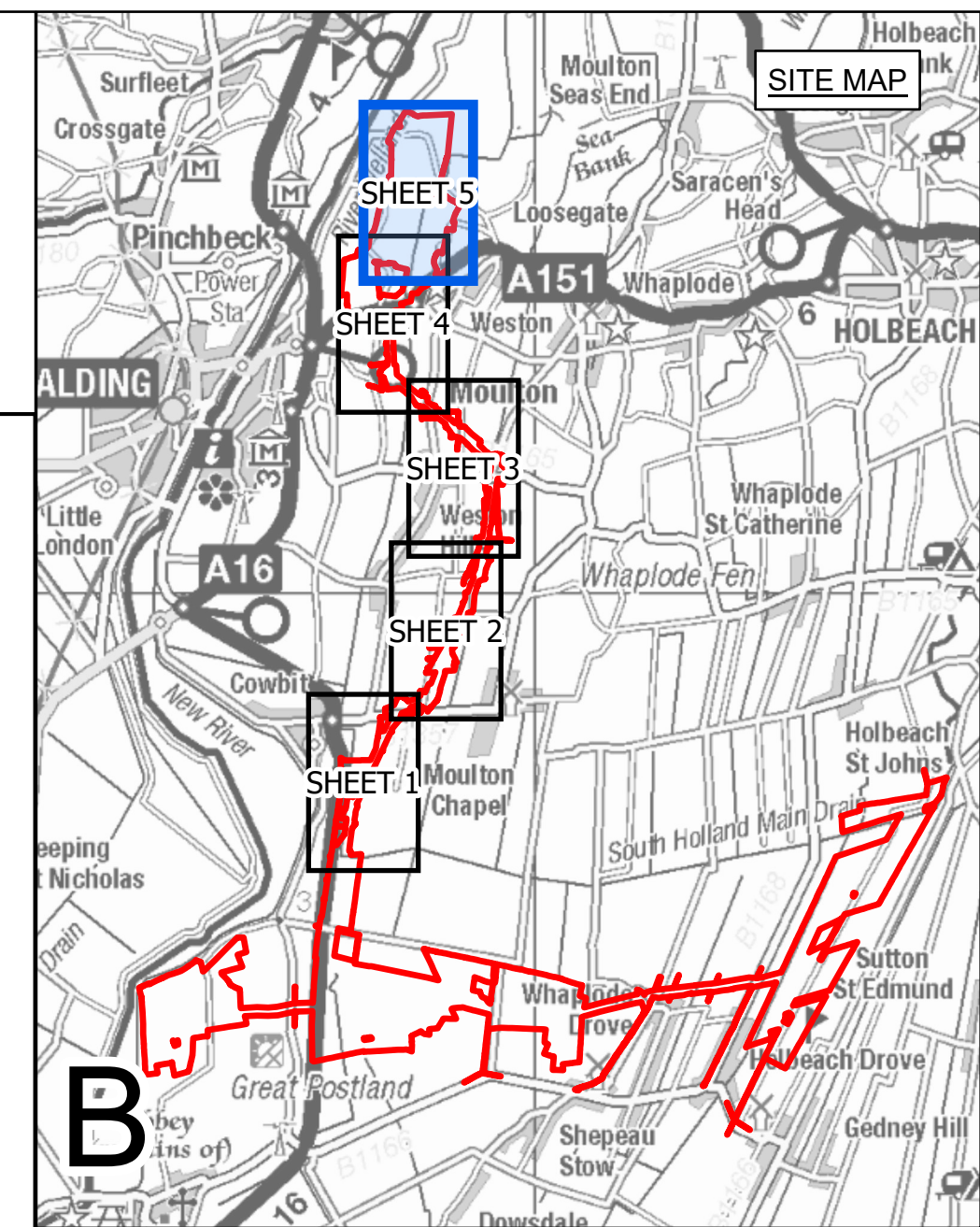
Application Number
 EN010169

Meridian Drawing Reference
 DCO_B/HE/PS/04

Scale	Sheet Size	Sheet	Issue
1:2,500	A0	SHEET 4 OF 5	0



MERIDIAN SOLAR FARM
 STATUTORY OR NON-STATUTORY SITES OR FEATURES OF THE HISTORIC ENVIRONMENT
 REGULATION 5(2)(m)
 SECTION B SHEET 5 OF 5



- LEGEND**
- Section boundary
 - Sheet index outline
 - Order Limits
 - HER Monument - Point
 - HER Monument - Line
 - HER Monument - Polygon
 - Scheduled Monument
 - Listed Building (Grade)**
 - I
 - II

Further information on Historic Environment Record (HER) monuments and points is provided within ES Appendix 8-2: Cultural Heritage Desk Based Assessment (Doc Ref. 6.3).

Notes

This drawing is scaled at paper size A0, therefore any prints taken at smaller sizes will affect accuracy of the measurement units and should not be scaled against.

Contains OS data © Crown copyright 2025
 © Historic England 2025. Contains OrdnanceSurvey data © Crown copyright and database right 2025.
 Contains Lincolnshire's Historic Environment Record data

Coordinate System: British National Grid
 Sheet X Centroid Coordinate: 528183 Sheet Y Centroid Coordinate: 326242

0 50 100 200 300 Metres

BACKGROUND MAPPING INFORMATION HAS BEEN REPRODUCED FROM THE ORDNANCE SURVEY BY PERMISSION OF ORDNANCE SURVEY OF THE CONTROLLER OF HIS MAJESTY'S STATIONERY OFFICE. © CROWN COPYRIGHT AND DATABASE RIGHTS (2025) ORDNANCE SURVEY AC0000808122

Issue	Date	Remarks	Drawn	Checked	Approved
0	MAR26	FOR DCO SUBMISSION	TS	AK	AT

Title

MERIDIAN SOLAR FARM
 STATUTORY OR NON-STATUTORY
 SITES OR FEATURES OF THE HISTORIC ENVIRONMENT
 REGULATION 5(2)(m)
 SECTION B SHEET 5 OF 5

Application Number
 EN010169

Meridian Drawing Reference
 DCO_B/HE/PS/05

Scale	Sheet Size	Sheet	Issue
1:2,500	A0	SHEET 5 OF 5	0